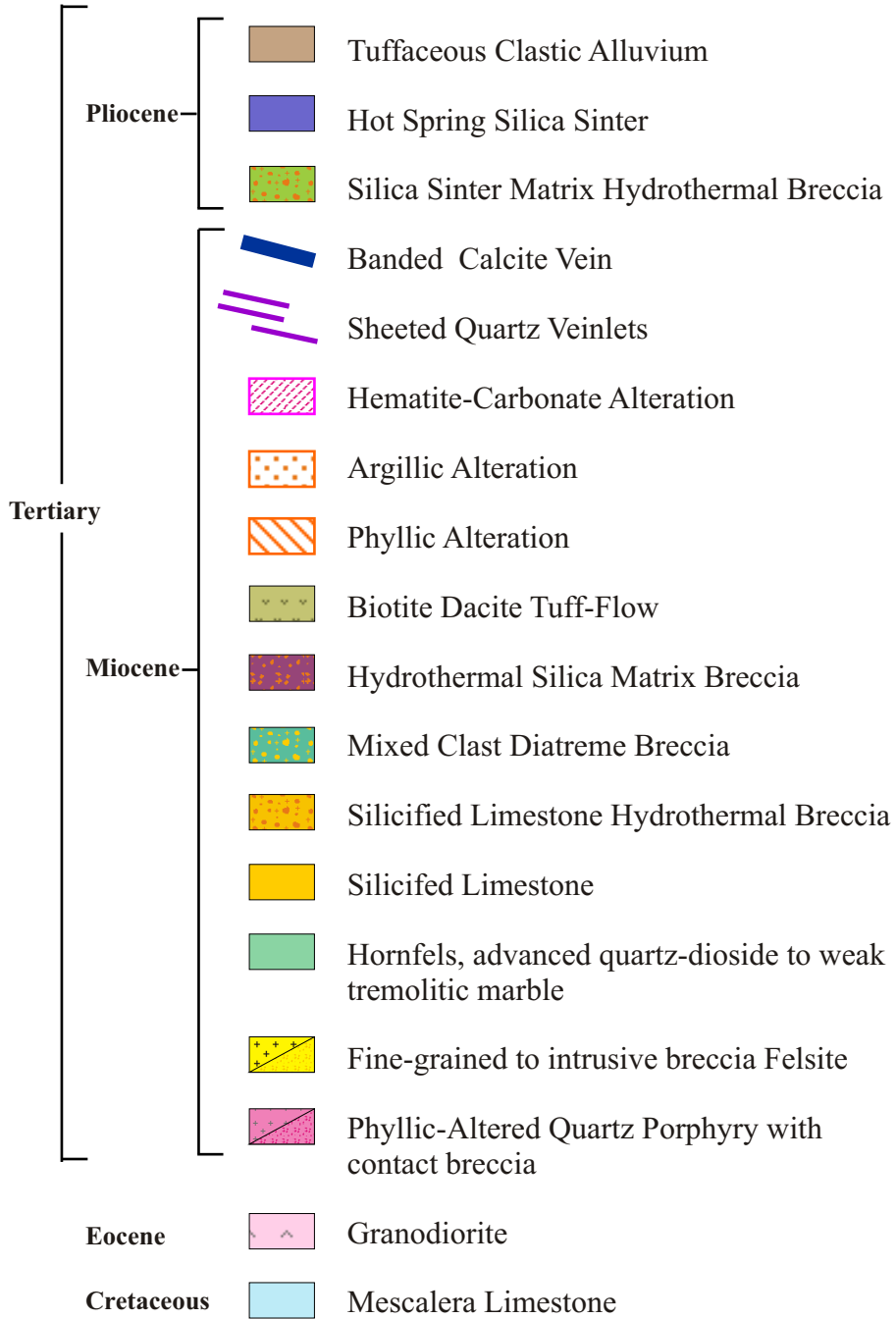

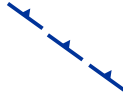












Geologic Map of the Crestones Project, Durango, Mexico
Quaterra Resource, Inc.

Geologic Explanation



Symbol Key

| | |
|--|---|
|  | Fault |
|  | Low Angle Fault, hachures on upper plate |
| #126  | Outcrop |
|  | Bedding (So) |
|  | Fracture (F), Joint (J) Contact (C) Vein (Vn) |
| X 24817 | Rock Sample |
|  | Area with anomalous Au-Ag-Pb-Zn Geochemistry |
|  | DDH, hole ID, azimuth, inclination |
|  | Drill Pad |
|  | Adit |
|  | Shaft |
|  | Fence |
|  | Road |